



SREE NARAYANA COLLEGE

(Affiliated to the University of Calicut)
NAAC Accredited with B Grade

Erattakulam P.O, Alathur 678682

sncalathur1970@gmail.com

04922 222 391

www.sncollegealathur.ac.in



CRITERION: 4

**INFRASTRUCTURE AND LEARNING
RESOURCES:**

PHYSICAL FACILITIES

**SREE NARAYANA COLLEGE**

(Affiliated to the University of Calicut)
NAAC Accredited with B Grade

Erattakulam P.O, Alathur 678682

sncalathur1970@gmail.com

04922 222 391

www.sncollegealathur.ac.in

CRITERION	4: Infrastructure and Learning Resources
KEY INDICATOR	4.1 Physical Facilities
METRIC NO	4.1.1 Availability of adequate infrastructure and physical facilities viz., classrooms, laboratories, ICT facilities, cultural activities, gymnasium, yoga center etc. in the institution
FILE DESCRIPTION	<ul style="list-style-type: none">•


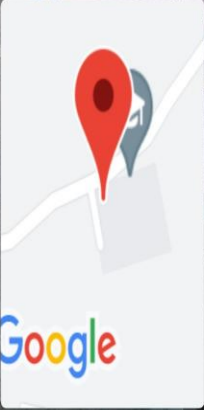

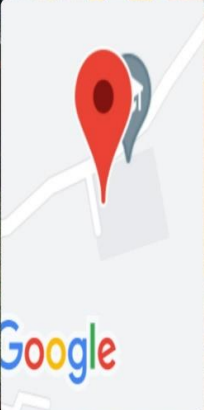
[Click Here For View Document](#)

Contents


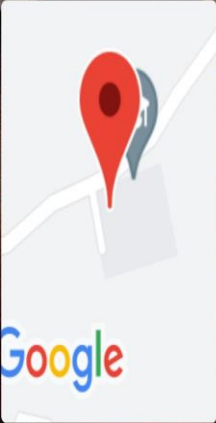

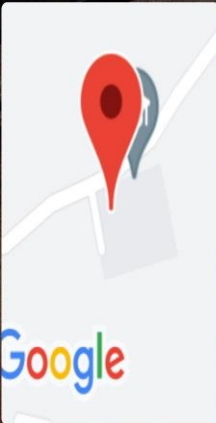
Sl. No.	Description	Page No.	Remarks
Academic Facilities			
1	Lecture hall B.Sc. Botany Year 1	5	
2	Lecture hall B.Sc. Botany Year 2	5	
3	Lecture hall B.Sc. Botany Year 3	6	
4	Lecture hall B.Sc. Zoology Year 1	6	
5	Lecture hall B.Sc. Zoology Year 2	7	
6	Lecture hall B.Sc. Zoology Year 3	7	
7	Lecture hall B.Sc. Microbiology Year 1	8	
8	Lecture hall B.Sc. Microbiology Year 2	8	
9	Lecture hall B.Sc. Microbiology Year 3	9	
10	Lecture hall B.Sc. Mathematics Year 1	9	
11	Lecture hall B.Sc. Mathematics Year 2	10	
12	Lecture hall B.Sc. Mathematics Year 3	10	
13	Lecture hall B.Sc. EWM Year 1	11	
14	Lecture hall B.Sc. EWM Year 2	11	
15	Lecture hall B.Sc. EWM Year 3	12	
16	Lecture hall B.Sc. Chemistry Year 1	12	
17	Lecture hall B.Sc. Chemistry Year 2	13	
18	Lecture hall B.Sc. Chemistry Year 3	13	
19	Lecture hall M.Sc. Mathematics Year 1	14	
20	Lecture hall M.Sc. Mathematics Year 2	14	
21	Lecture hall M.A. English Year 1	15	
22	Lecture hall M.A. English Year 2	15	
23	Lecture hall M.Sc. Zoology Year 1	16	
24	Lecture hall M.Sc. Zoology Year 2	16	
25	Lecture hall M. Com Year 1	17	
26	Lecture hall M. Com Year 2	17	
27	Lecture hall B. A. F.E. Year 1	18	
28	Lecture hall B. A. F.E. Year 2	18	
29	Lecture hall B. A. F.E. Year 3	19	
30	Lecture hall B. A. Economics Year 1	19	
31	Lecture hall B. A. Economics Year 2	20	
32	Lecture hall B. A. Economics Year 3	20	
33	Lecture hall B. Com Year 1	21	
34	Lecture hall B. Com Year 2	21	
35	Lecture hall B. Com Year 3	22	
Seminar Halls			
1	Gurukripa seminar hall	23	
2	seminar hall 2	23	
ICT Facilities			
1	. ICT Botany	24	
2	. ICT Chemistry	24	
3	ICT Commerce	25	
4	ICT Economics	25	
5	ICT English	26	
6	ICT EWM	26	

7	ICT Mathematics	27	
8	ICT Microbiology	27	
9	ICT Zoology	28	
Other Supporting Facilities			
1	Soil microbiome park	29	
2	Automatic weather station	29	
3	Solar flood light – 30W	30	
4	Biogas plant	31	
5	Butterfly Garden	32	
6	Aquarium	32	
7	Museum	32	
8	Rain shelter	33	
9	Biodiversity conservation center	33	
10	Vermicompost unit	33	
11	Volleyball court	34	
12	Cricket practice net	34	
13	Cricket cum football court	35	
14	Balancing unit	35	
15	Roof water harvesting facility	36	
16	Student enclosure	37	
17	Wi-Fi corner	37	
18	Ladies hostel	37	
19	Cafeteria	38	
20	Central Library	38	
21	Drinking water facility	39	
22	Generator room	40	
23	Pump house	40	
24	Open well	41	
25	Staff quarters	42	
26	Student parking facility	42	
27	Solar power generation system – 4 kw	42	
28	Napkin incinerator	43	
29	Gurumandapam	44	

Lecture halls

Sl. No	Description	Photos
1	Lecture hall B.Sc. Botany Year 1	 <p data-bbox="1102 640 1401 689">GPS Map Camera</p> <div data-bbox="491 703 695 1111">  <p data-bbox="727 730 1136 788">Kavasseri-II, Kerala, India</p> <p data-bbox="727 797 1283 842">Erattakulam Vaniyampara Rd, Kavasseri-II, Kerala</p> <p data-bbox="727 860 887 904">678545, India</p> <p data-bbox="727 922 900 967">Lat 10.634167°</p> <p data-bbox="727 985 925 1030">Long 76.507495°</p> <p data-bbox="727 1048 1085 1093">02/11/22 11:14 AM GMT +05:30</p> </div>
2	Lecture hall B.Sc. Botany Year 2	 <p data-bbox="1102 1509 1401 1559">GPS Map Camera</p> <div data-bbox="491 1572 695 1980">  <p data-bbox="727 1599 1136 1657">Kavasseri-II, Kerala, India</p> <p data-bbox="727 1666 1283 1711">Erattakulam Vaniyampara Rd, Kavasseri-II, Kerala</p> <p data-bbox="727 1729 887 1774">678545, India</p> <p data-bbox="727 1792 900 1836">Lat 10.633947°</p> <p data-bbox="727 1854 925 1899">Long 76.507558°</p> <p data-bbox="727 1917 1085 1962">02/11/22 11:07 AM GMT +05:30</p> </div>

<p>3</p> <p>Lecture hall B.Sc. Botany Year 3</p>	 <p>GPS Map Camera</p> <p>Kavasseri-II, Kerala, India Erattakulam Vaniyampara Rd, Kavasseri-II, Kerala 678545, India Lat 10.634014° Long 76.507566° 02/11/22 11:07 AM GMT +05:30</p>  <p>Google</p>
<p>4</p> <p>Lecture hall B.Sc. Zoology Year 1</p>	 <p>GPS Map Camera</p> <p>Kavasseri-II, Kerala, India Erattakulam Vaniyampara Rd, Kavasseri-II, Kerala 678545, India Lat 10.634072° Long 76.507575° 02/11/22 11:13 AM GMT +05:30</p>  <p>Google</p>

<p>5</p> <p>Lecture hall B.Sc. Zoology Year 2</p>	 <p>GPS Map Camera</p>  <p>Kavasseri-II, Kerala, India Erattakulam Vaniyampara Rd, Kavasseri-II, Kerala 678545, India Lat 10.634085° Long 76.5076° 02/11/22 11:03 AM GMT +05:30</p>
<p>6</p> <p>Lecture hall B.Sc. Zoology Year 3</p>	 <p>GPS Map Camera</p>  <p>Kavasseri-II, Kerala, India Erattakulam Vaniyampara Rd, Kavasseri-II, Kerala 678545, India Lat 10.634061° Long 76.507619° 02/11/22 11:04 AM GMT +05:30</p>

7

Lecture hall B.Sc. Microbiology Year 1



8

Lecture hall B.Sc. Microbiology Year 2



9

Lecture hall B.Sc. Microbiology Year 3



GPS Map Camera

Kavasseri-I, Kerala, India
JGP7+WCH, Kavasseri-I, Kerala 678545, India
Lat 10.637183°
Long 76.513738°
02/11/22 03:45 PM GMT +05:30

10

Lecture hall B.Sc. Mathematics Year 1



GPS Map Camera

Kavasseri-I, Kerala, India
JGP7+WCH, Kavasseri-I, Kerala 678545, India
Lat 10.637183°
Long 76.513738°
02/11/22 03:51 PM GMT +05:30

11 Lecture hall B.Sc. Mathematics Year 2

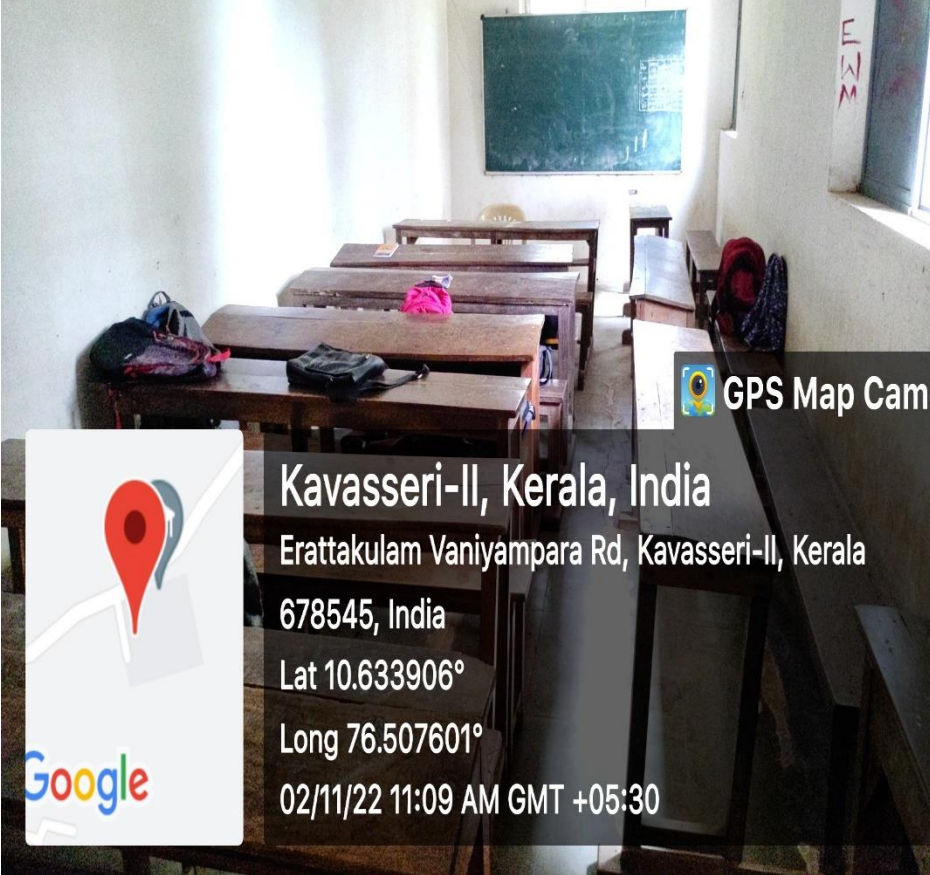
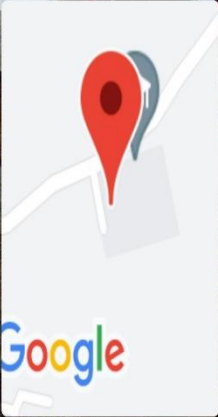

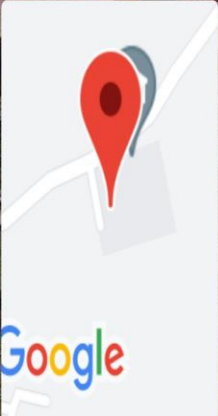



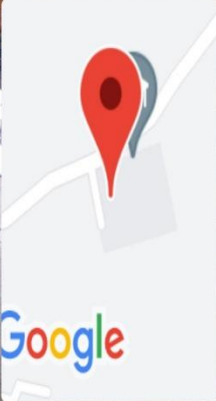
Kavasseri-I, Kerala, India
JGP7+WCH, Kavasseri-I, Kerala 678545, India
Lat 10.637183°
Long 76.513738°
02/11/22 03:52 PM GMT +05:30

12 Lecture hall B.Sc. Mathematics Year 3


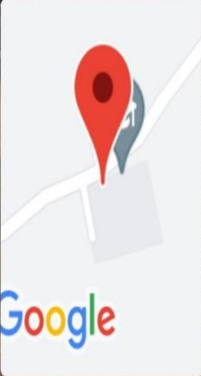
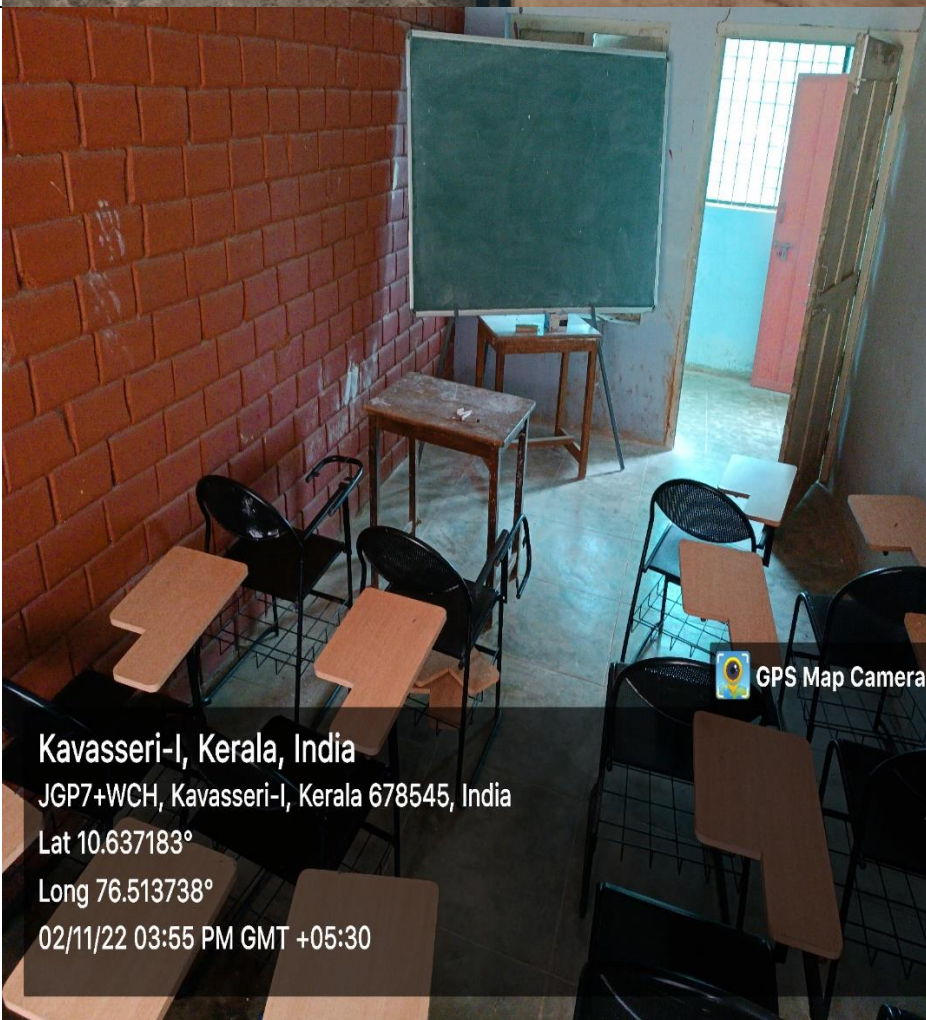


Kavasseri-I, Kerala, India
JGP7+WCH, Kavasseri-I, Kerala 678545, India
Lat 10.637183°
Long 76.513738°
02/11/22 03:49 PM GMT +05:30

<p>13</p> <p>Lecture hall B.Sc. EWM Year 1</p>		 <p>GPS Map Cam</p> <p> Kavasseri-II, Kerala, India Erattakulam Vaniyampara Rd, Kavasseri-II, Kerala 678545, India Lat 10.633906° Long 76.507601° 02/11/22 11:09 AM GMT +05:30</p>
<p>14</p> <p>Lecture hall B.Sc. EWM Year 2</p>		 <p>GPS Map Cam</p> <p> Kavasseri-II, Kerala, India Erattakulam Vaniyampara Rd, Kavasseri-II, Kerala 678545, India Lat 10.633842° Long 76.507642° 02/11/22 11:09 AM GMT +05:30</p>

<p>15</p> <p>Lecture hall B.Sc. EWM Year 3</p>	 <p>GPS Map Cam</p> <p>Kavasseri-II, Kerala, India Erattakulam Vaniyampara Rd, Kavasseri-II, Kerala 678545, India Lat 10.633945° Long 76.507631° 02/11/22 11:10 AM GMT +05:30</p>  <p>Google</p>
------------------------------------------------	-----------------------------------------------------------------------------------------------------------------------------------------------------------------------------------------------------------------------------------------------------------------------------------------------------------------------------------------------------------------------------------------------------------------------------------------------

<p>16</p> <p>Lecture hall B.Sc. Chemistry Year 1</p>	 <p>GPS Map Cam</p> <p>Kavasseri-II, Kerala, India JGM5+V5X, Erattakulam Vaniyampara Rd, Kavasseri-II, Kerala 678545, India Lat 10.634281° Long 76.507737° 02/11/22 03:57 PM GMT +05:30</p>  <p>Google</p>
------------------------------------------------------	-----------------------------------------------------------------------------------------------------------------------------------------------------------------------------------------------------------------------------------------------------------------------------------------------------------------------------------------------------------------------------------------------------------------------------------------------------------

<p>17</p>	<p>Lecture hall B.Sc. Chemistry Year 2</p>	 <p>GPS Map Camera</p> <p>Kavasseri-II, Kerala, India JGM5+V5X, Erattakulam Vaniyampara Rd, Kavasseri-II, Kerala 678545, India Lat 10.634278° Long 76.507664° 02/11/22 03:58 PM GMT +05:30</p> 
<p>18</p>	<p>Lecture hall B.Sc. Chemistry Year 3</p>	 <p>GPS Map Camera</p> <p>Kavasseri-I, Kerala, India JGP7+WCH, Kavasseri-I, Kerala 678545, India Lat 10.637183° Long 76.513738° 02/11/22 03:55 PM GMT +05:30</p>

19 Lecture hall M.Sc. Mathematics Year 1



Kavasseri-I, Kerala, India
JGP7+WCH, Kavasseri-I, Kerala 678545, India
Lat 10.637183°
Long 76.513738°
02/11/22 03:47 PM GMT +05:30

20 Lecture hall M.Sc. Mathematics Year 2



Kavasseri-I, Kerala, India
JGP7+WCH, Kavasseri-I, Kerala 678545, India
Lat 10.637183°
Long 76.513738°
02/11/22 03:48 PM GMT +05:30

21

Lecture
hall M.A.
English
Year 1



22

Lecture
hall M.A.
English
Year 2



23


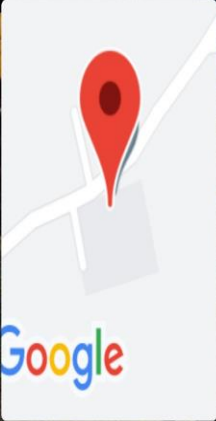

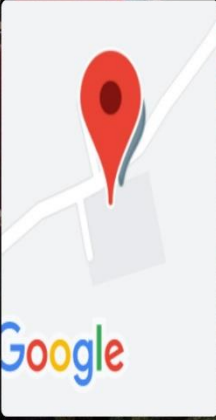
Lecture hall M.Sc. Zoology Year 1



24

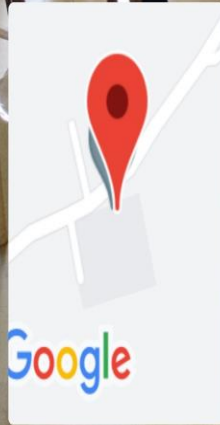
Lecture hall M.Sc. Zoology Year 2



<p>25</p>	<p>Lecture hall M. Com Year 1</p>	 <p>GPS Map Cam</p> <p>Kavasseri-II, Kerala, India JGM5+V5X, Erattakulam Vaniyampara Rd, Kavasseri-II, Kerala 678545, India Lat 10.634278° Long 76.507945° 02/11/22 10:18 AM GMT +05:30</p> 
<p>26</p>	<p>Lecture hall M. Com Year 2</p>	 <p>GPS Map Cam</p> <p>Kavasseri-II, Kerala, India JGM5+V5X, Erattakulam Vaniyampara Rd, Kavasseri-II, Kerala 678545, India Lat 10.634199° Long 76.507835° 02/11/22 10:19 AM GMT +05:30</p> 

27

Lecture
hall B. A.
F.E. Year 1



Kavasseri-II, Kerala, India

JGM5+V5X, Erattakulam Vaniyampara Rd, Kavasseri-II,
Kerala 678545, India

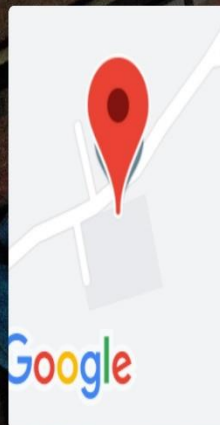
Lat 10.634395°

Long 76.508104°

02/11/22 10:40 AM GMT +05:30

28

Lecture
hall B. A.
F.E. Year 2



Kavasseri-II, Kerala, India

JGM5+V5X, Erattakulam Vaniyampara Rd, Kavasseri-II,
Kerala 678545, India

Lat 10.634365°

Long 76.50801°

02/11/22 10:39 AM GMT +05:30

<p>29</p> <p>Lecture hall B. A. F.E. Year 3</p>	 <p>GPS Map Camera</p> <p>Kavasseri-II, Kerala, India JGM5+V5X, Erattakulam Vaniyampara Rd, Kavasseri-II, Kerala 678545, India Lat 10.634314° Long 76.508004° 02/11/22 10:39 AM GMT +05:30</p> <p>Google</p>
-------------------------------------------------	----------------------------------------------------------------------------------------------------------------------------------------------------------------------------------------------------------------------------------------------------------------------------------------------------------------------------------------------------

<p>30</p> <p>Lecture hall B. A. Economics Year 1</p>	 <p>GPS Map Camera</p> <p>Kavasseri-II, Kerala, India Erattakulam Vaniyampara Rd, Kavasseri-II, Kerala 678545, India Lat 10.633974° Long 76.507544° 02/11/22 11:01 AM GMT +05:30</p> <p>Google</p>
------------------------------------------------------	-------------------------------------------------------------------------------------------------------------------------------------------------------------------------------------------------------------------------------------------------------------------------------------------------------------------------------------------

<p>31</p>	<p>Lecture hall B. A. Economics Year 2</p>	 <p>A photograph of a classroom filled with students sitting at desks. The room has white walls and a window on the right side. A semi-transparent overlay is present in the bottom right corner of the photo.</p> <div data-bbox="1145 562 1401 622">  GPS Map Cam </div> <div data-bbox="491 629 710 1048">  <p>Google</p> </div> <div data-bbox="742 656 1401 1032"> <p>Kavasseri-II, Kerala, India JGM5+V5X, Erattakulam Vaniyampara Rd, Kavasseri-II, Kerala 678545, India Lat 10.634298° Long 76.507632° 02/11/22 11:02 AM GMT +05:30</p> </div>
-----------	--------------------------------------------	---------------------------------------------------------------------------------------------------------------------------------------------------------------------------------------------------------------------------------------------------------------------------------------------------------------------------------------------------------------------------------------------------------------------------------------------------------------------------------------------------------------------------------------------------------------------------------------------------------------------------------------------------------------------------------------------------------------------------------------------------------------------------------------------------------------------------------------------------------------------------------------------------

<p>32</p>	<p>Lecture hall B. A. Economics Year 3</p>	 <p>A photograph of a classroom with many female students sitting at desks. The room has light blue walls. A semi-transparent overlay is present in the bottom right corner of the photo.</p> <div data-bbox="1145 1451 1401 1512">  GPS Map Cam </div> <div data-bbox="491 1518 710 1937">  <p>Google</p> </div> <div data-bbox="742 1541 1401 1917"> <p>Kavasseri-II, Kerala, India JGM5+V5X, Erattakulam Vaniyampara Rd, Kavasseri-II, Kerala 678545, India Lat 10.634255° Long 76.507612° 02/11/22 11:02 AM GMT +05:30</p> </div>
-----------	--------------------------------------------	--------------------------------------------------------------------------------------------------------------------------------------------------------------------------------------------------------------------------------------------------------------------------------------------------------------------------------------------------------------------------------------------------------------------------------------------------------------------------------------------------------------------------------------------------------------------------------------------------------------------------------------------------------------------------------------------------------------------------------------------------------------------------------------------------------------------------------------------------------------------------------------

33 Lecture hall B. Com Year 1

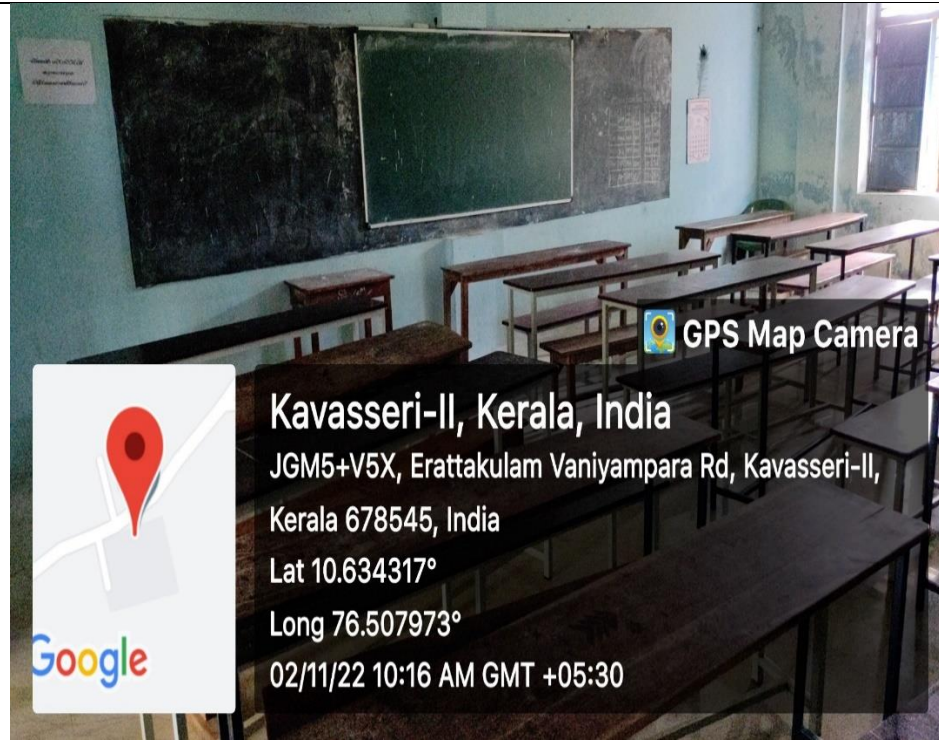



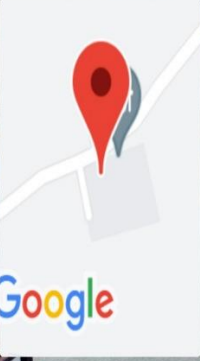

34 Lecture hall B. Com Year 2



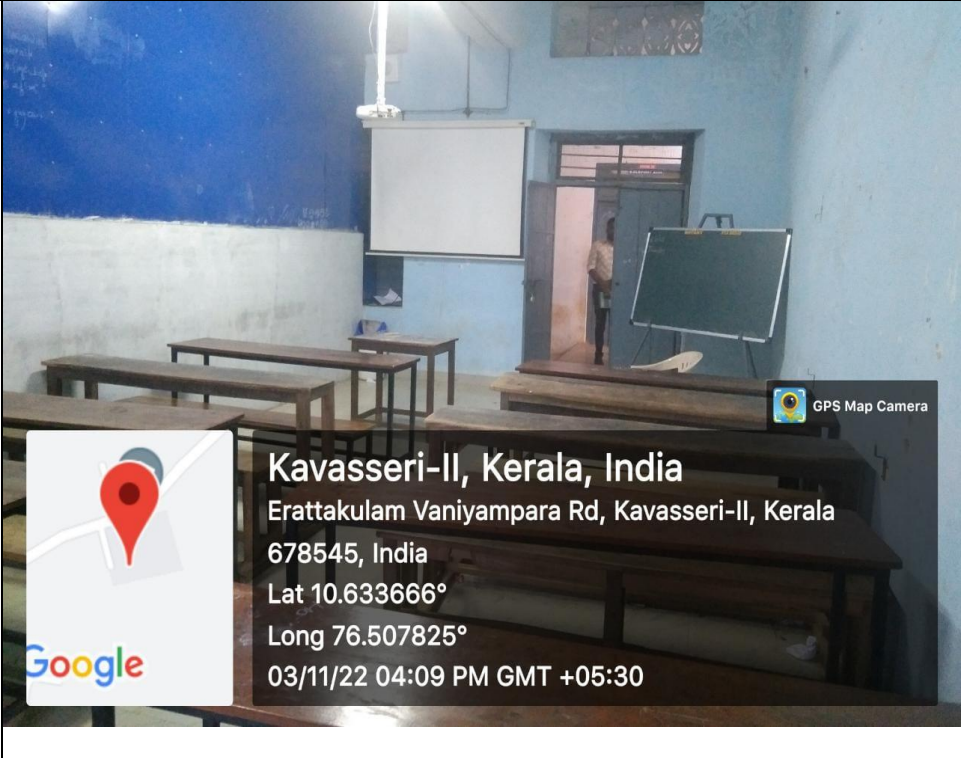
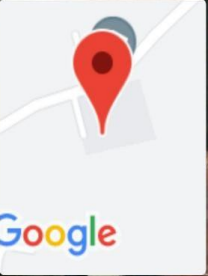

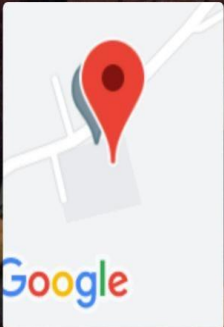
35

Lecture
hall B. Com
Year 3

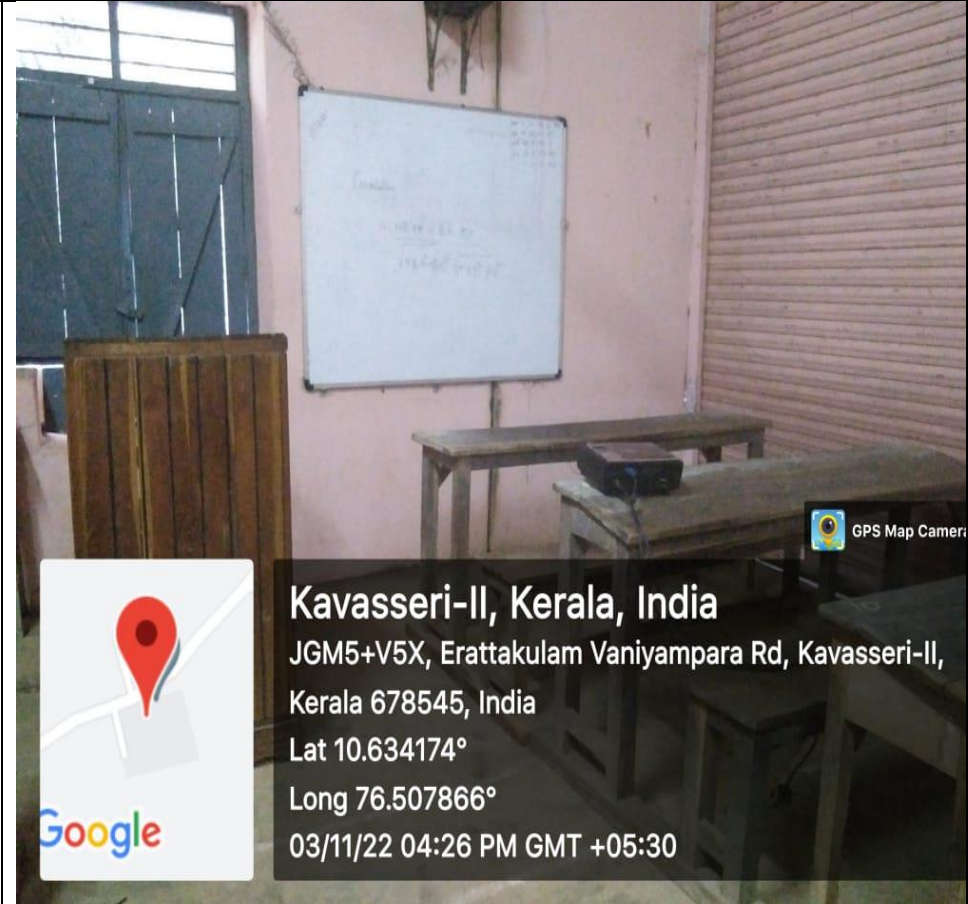


Sl. No	Description	Photos of seminar halls
1	Gurukripa seminar hall	 <div data-bbox="475 678 683 1037">  <p>Google</p> </div> <div data-bbox="707 622 1385 1037"> <p>GPS Map Camera</p> <p>Kavasseri-II, Kerala, India Erattakulam Vaniyampara Rd, Kavasseri-II, Kerala 678545, India Lat 10.63418° Long 76.507687° 02/11/22 03:55 PM GMT +05:30</p> </div>
2	Seminar hall 2	 <div data-bbox="475 1709 1002 1984"> <p>GPS Map Camera</p> <p>Kavasseri-I, Kerala, India JGP7+WCH, Kavasseri-I, Kerala 678545, India Lat 10.637183° Long 76.513738° 02/11/22 04:03 PM GMT +05:30</p> </div>

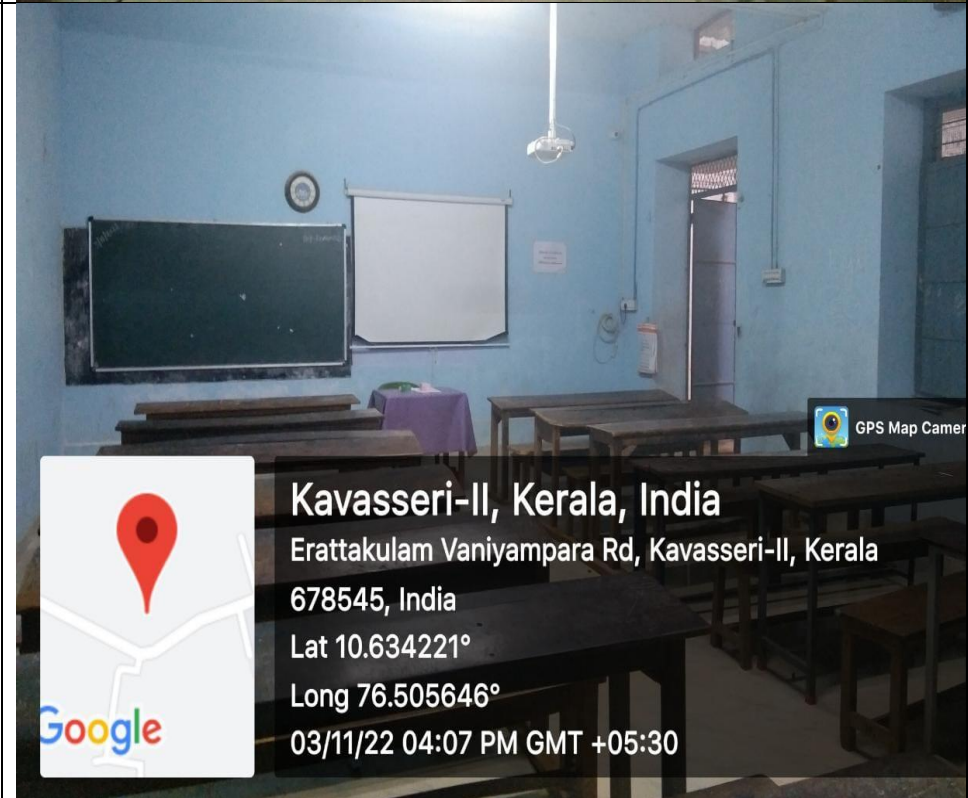
. Geo-tagged photos of ICT facilities

1	. ICT Botany	 <p>GPS Map Camera</p>  <p>Kavasseri-II, Kerala, India Erattakulam Vaniyampara Rd, Kavasseri-II, Kerala 678545, India Lat 10.633666° Long 76.507825° 03/11/22 04:09 PM GMT +05:30</p>
2	. ICT Chemistry	 <p>GPS Map Camera</p>  <p>Kavasseri-II, Kerala, India Erattakulam Vaniyampara Rd, Kavasseri-II, Kerala 678545, India Lat 10.634141° Long 76.508329° 03/11/22 04:21 PM GMT +05:30</p>

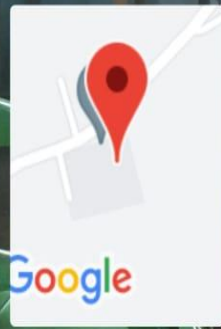
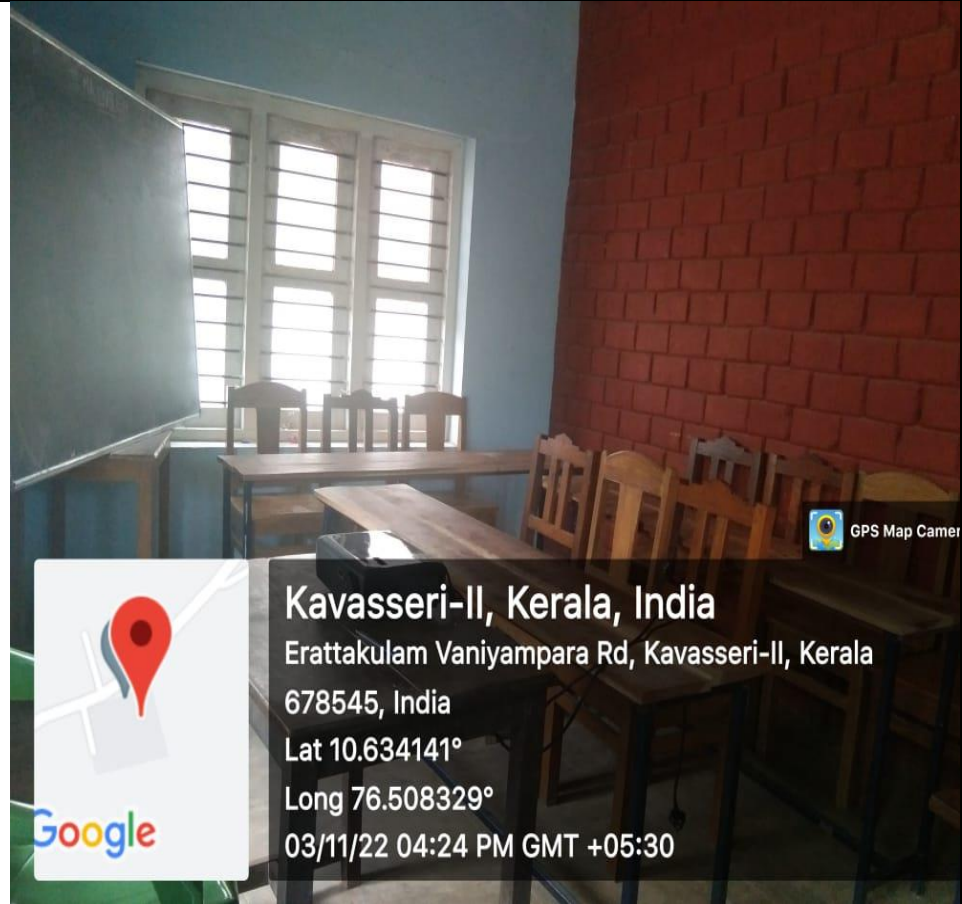
3 ICT
Commerce



4 ICT
Economics

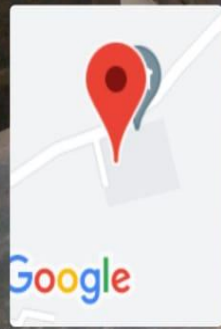


5 ICT English

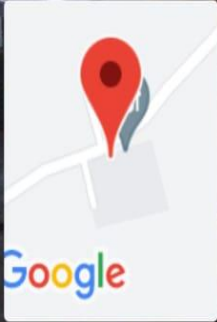


Kavasseri-II, Kerala, India
Erattakulam Vaniyampara Rd, Kavasseri-II, Kerala
678545, India
Lat 10.634141°
Long 76.508329°
03/11/22 04:24 PM GMT +05:30

6 ICT EWM



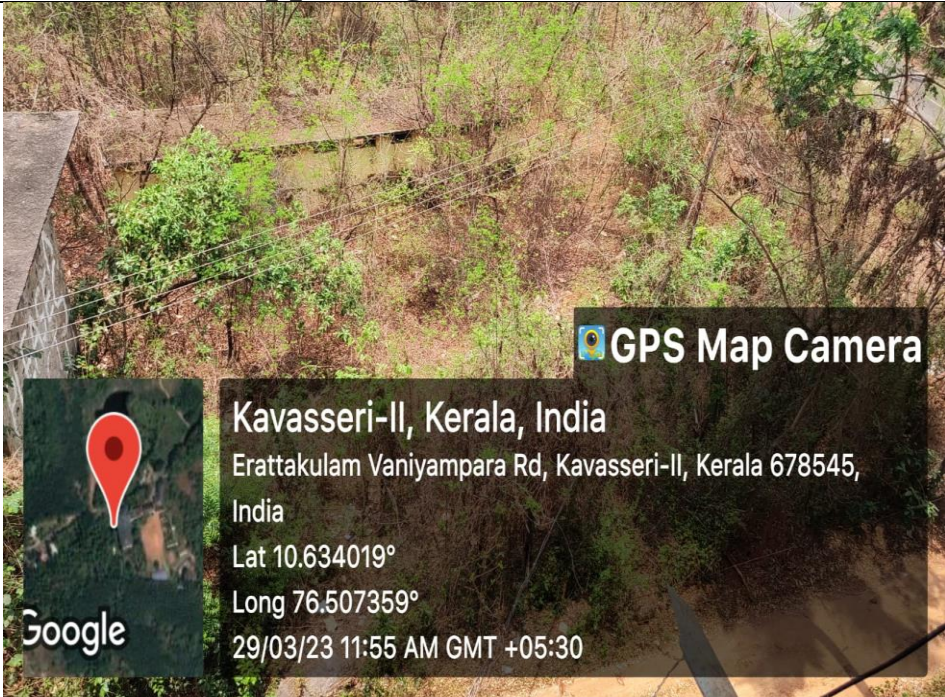

Kavasseri-II, Kerala, India
Erattakulam Vaniyampara Rd, Kavasseri-II, Kerala
678545, India
Lat 10.633938°
Long 76.507658°
03/11/22 04:14 PM GMT +05:30

7	ICT Mathematics	 <div data-bbox="467 750 684 1070">  </div> <div data-bbox="703 750 1402 1070"> <p>Kavasseri-II, Kerala, India JGM5+V5X, Erattakulam Vaniyampara Rd, Kavasseri-II, Kerala 678545, India Lat 10.634312° Long 76.507774° 03/11/22 04:19 PM GMT +05:30</p> </div>
8	ICT Microbiology	 <div data-bbox="467 1648 684 1968">  </div> <div data-bbox="703 1648 1402 1968"> <p>Kavasseri-II, Kerala, India Erattakulam Vaniyampara Rd, Kavasseri-II, Kerala 678545, India Lat 10.633944° Long 76.507653° 03/11/22 04:17 PM GMT +05:30</p> </div>

9 ICT
Zoology



Other Supporting Facilities

1	Soil microbio me park	 <p>GPS Map Camera</p> <p>Kavasseri-II, Kerala, India Erattakulam Vaniyampara Rd, Kavasseri-II, Kerala 678545, India Lat 10.634019° Long 76.507359° 29/03/23 11:55 AM GMT +05:30</p> <p>Google</p>
2	Automatic weather station	 <p>GPS Map Camera</p> <p>Kavasseri-II, Kerala, India JGM5+V5X, Erattakulam Vaniyampara Rd, Kavasseri-II, Kerala 678545, India Lat 10.634416° Long 76.507908° 31/03/23 11:06 AM GMT +05:30</p> <p>Google</p>

3

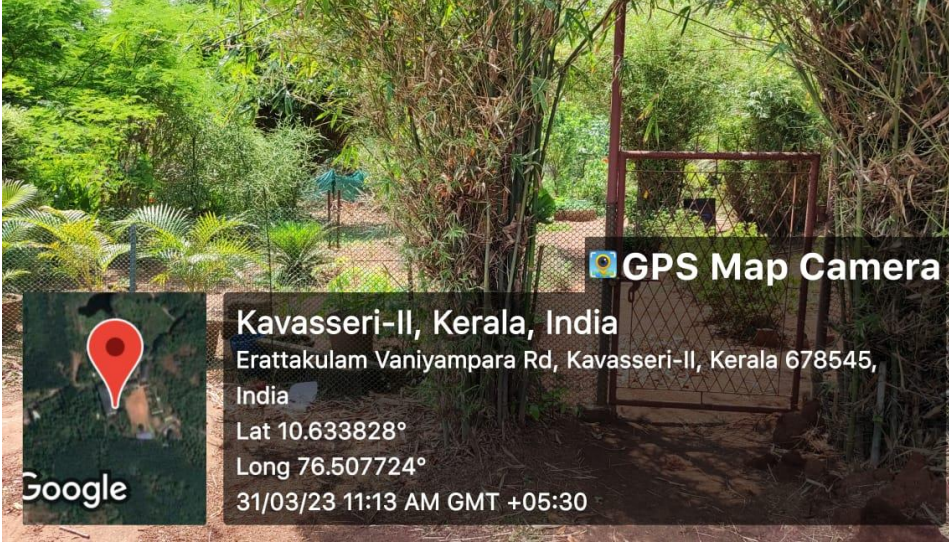
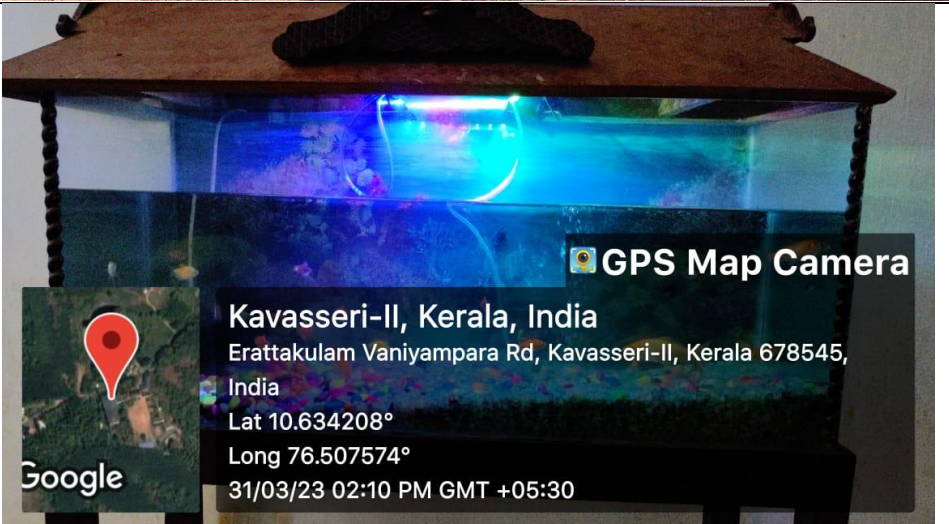

Solar flood light – 30W; three such units are established




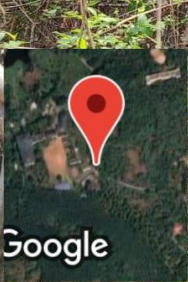

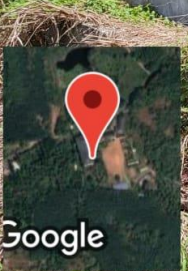






4

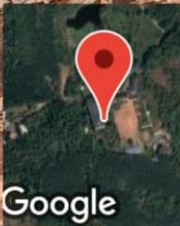
Biogas
plant



5	Butterfly garden	 <p>GPS Map Camera</p> <p>Kavasseri-II, Kerala, India Erattakulam Vaniyampara Rd, Kavasseri-II, Kerala 678545, India Lat 10.633828° Long 76.507724° 31/03/23 11:13 AM GMT +05:30</p>
6	Aquarium	 <p>GPS Map Camera</p> <p>Kavasseri-II, Kerala, India Erattakulam Vaniyampara Rd, Kavasseri-II, Kerala 678545, India Lat 10.634208° Long 76.507574° 31/03/23 02:10 PM GMT +05:30</p>
7	Museum	 <p>GPS Map Camera</p> <p>Kavasseri-II, Kerala, India Erattakulam Vaniyampara Rd, Kavasseri-II, Kerala 678545, India Lat 10.634202° Long 76.507553° 31/03/23 02:13 PM GMT +05:30</p>

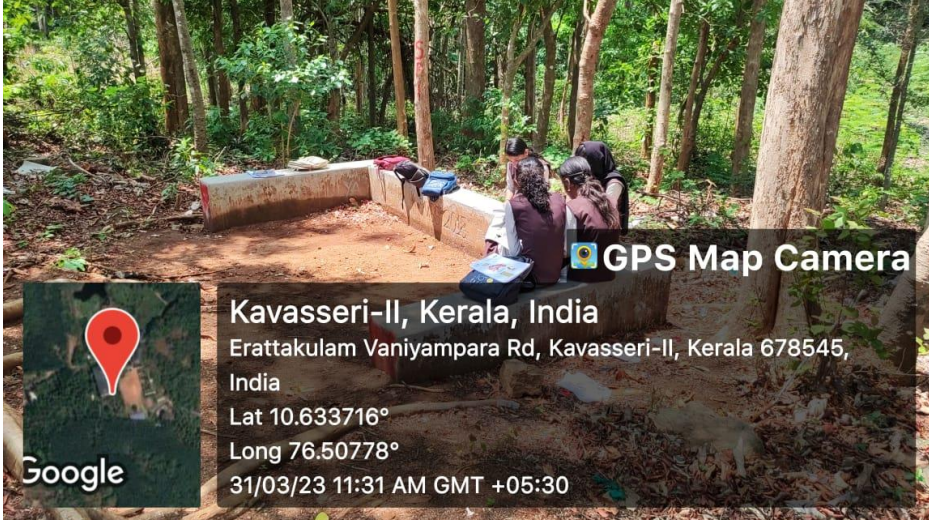



8	Rain shelter	 <p>GPS Map Camera</p>  <p>Kavasseri-II, Kerala, India JGM5+V5X, Erattakulam Vaniyampara Rd, Kavasseri-II, Kerala 678545, India Lat 10.633338° Long 76.508569° 31/03/23 11:14 AM GMT +05:30</p>
9	Biodiversity conservation center	 <p>GPS Map Camera</p>  <p>Kavasseri-II, Kerala, India JGM5+V5X, Erattakulam Vaniyampara Rd, Kavasseri-II, Kerala 678545, India Lat 10.633698° Long 76.508995° 31/03/23 11:16 AM GMT +05:30</p>
10	Vermicompost unit	 <p>GPS Map Camera</p>  <p>Kavasseri-II, Kerala, India Erattakulam Vaniyampara Rd, Kavasseri-II, Kerala 678545, India Lat 10.633835° Long 76.507723° 31/03/23 11:18 AM GMT +05:30</p>



<p>11</p>	<p>Volley ball court</p>	 <div data-bbox="466 385 651 609">  <p>Google</p> </div> <div data-bbox="673 340 1369 609"> <p>GPS Map Camera</p> <p>Kavasseri-II, Kerala, India Erattakulam Vaniyampara Rd, Kavasseri-II, Kerala 678545, India Lat 10.633638° Long 76.508422° 31/03/23 11:20 AM GMT +05:30</p> </div>
<p>12</p>	<p>Cricket practice net</p>	 <div data-bbox="466 1751 651 1975">  <p>Google</p> </div> <div data-bbox="673 1706 1369 1975"> <p>GPS Map Camera</p> <p>Kavasseri-II, Kerala, India Erattakulam Vaniyampara Rd, Kavasseri-II, Kerala 678545, India Lat 10.634029° Long 76.507698° 02/04/23 09:48 AM GMT +05:30</p> </div>

<p>13</p>	<p>Cricket cum football court</p>	 <p>GPS Map Camera</p>  <p>Kavasseri-II, Kerala, India Erattakulam Vaniyampara Rd, Kavasseri-II, Kerala 678545, India Lat 10.633842° Long 76.507735° 31/03/23 11:22 AM GMT +05:30</p>
<p>14</p>	<p>Balancing practice unit</p>	 <p>GPS Map Camera</p>  <p>Kavasseri-II, Kerala, India Erattakulam Vaniyampara Rd, Kavasseri-II, Kerala 678545, India Lat 10.633834° Long 76.507725° 31/03/23 11:25 AM GMT +05:30</p>

15 Roof water harvesting facility




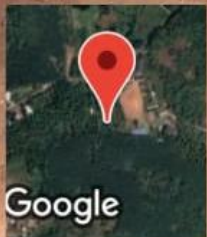


16	Student enclosure	 <p>GPS Map Camera</p> <p>Kavasseri-II, Kerala, India Erattakulam Vaniyampara Rd, Kavasseri-II, Kerala 678545, India Lat 10.633716° Long 76.50778° 31/03/23 11:31 AM GMT +05:30</p>  <p>Google</p>
17	Wi-fi corner	 <p>GPS Map Camera</p> <p>Kavasseri-II, Kerala, India Erattakulam Vaniyampara Rd, Kavasseri-II, Kerala 678545, India Lat 10.634094° Long 76.507999° 31/03/23 11:46 AM GMT +05:30</p>  <p>Google</p>
18	Ladies' hostel	 <p>GPS Map Camera</p> <p>Kavasseri-II, Kerala, India Erattakulam Vaniyampara Rd, Kavasseri-II, Kerala 678545, India Lat 10.633994° Long 76.508168° 31/03/23 11:35 AM GMT +05:30</p>  <p>Google</p>

19	Cafeteria	 <p>GPS Map Camera</p> <p>Kavasseri-II, Kerala, India Erattakulam Vaniyampara Rd, Kavasseri-II, Kerala 678545, India Lat 10.633832° Long 76.507727° 31/03/23 11:36 AM GMT +05:30</p> <p>Google</p>
20	Central Library	 <p>GPS Map Camera</p> <p>Kavasseri-II, Kerala, India JGM5+V5X, Erattakulam Vaniyampara Rd, Kavasseri-II, Kerala 678545, India Lat 10.634442° Long 76.508283° 31/03/23 11:38 AM GMT +05:30</p> <p>Google</p>


21 Drinking water facility









22	Generator room	 <p>GPS Map Camera</p> <p>Kavasseri-II, Kerala, India Erattakulam Vaniyampara Rd, Kavasseri-II, Kerala 678545, India Lat 10.634174° Long 76.507576° 02/04/23 09:45 AM GMT +05:30</p>  <p>Google</p>
3	Pump house	 <p>GPS Map Camera</p> <p>Kavasseri-II, Kerala, India Erattakulam Vaniyampara Rd, Kavasseri-II, Kerala 678545, India Lat 10.633439° Long 76.507671° 02/04/23 09:50 AM GMT +05:30</p>  <p>Google</p>

24

Open well



25	Staff quarters	 <p>GPS Map Camera</p>  <p>Kavasseri-II, Kerala, India Erattakulam Vaniyampara Rd, Kavasseri-II, Kerala 678545, India Lat 10.633578° Long 76.508519° 02/04/23 09:54 AM GMT +05:30</p>
26	Student parking facility	 <p>GPS Map Camera</p>  <p>Kavasseri-II, Kerala, India JGM5+V5X, Erattakulam Vaniyampara Rd, Kavasseri-II, Kerala 678545, India Lat 10.633428° Long 76.508486° 02/04/23 09:58 AM GMT +05:30</p>
27	Solar power generator – 4 kw	 <p>GPS Map Camera</p>  <p>Kavasseri-II, Kerala, India Erattakulam Vaniyampara Rd, Kavasseri-II, Kerala 678545, India Lat 10.633945° Long 76.508604° 11/04/23 10:05 AM GMT +05:30</p>

28

Napkin
incinerator



27

Gurumand
apam

